Bedrock Geology of the Gilbertville (Iowa) 7.5' Quadrangle

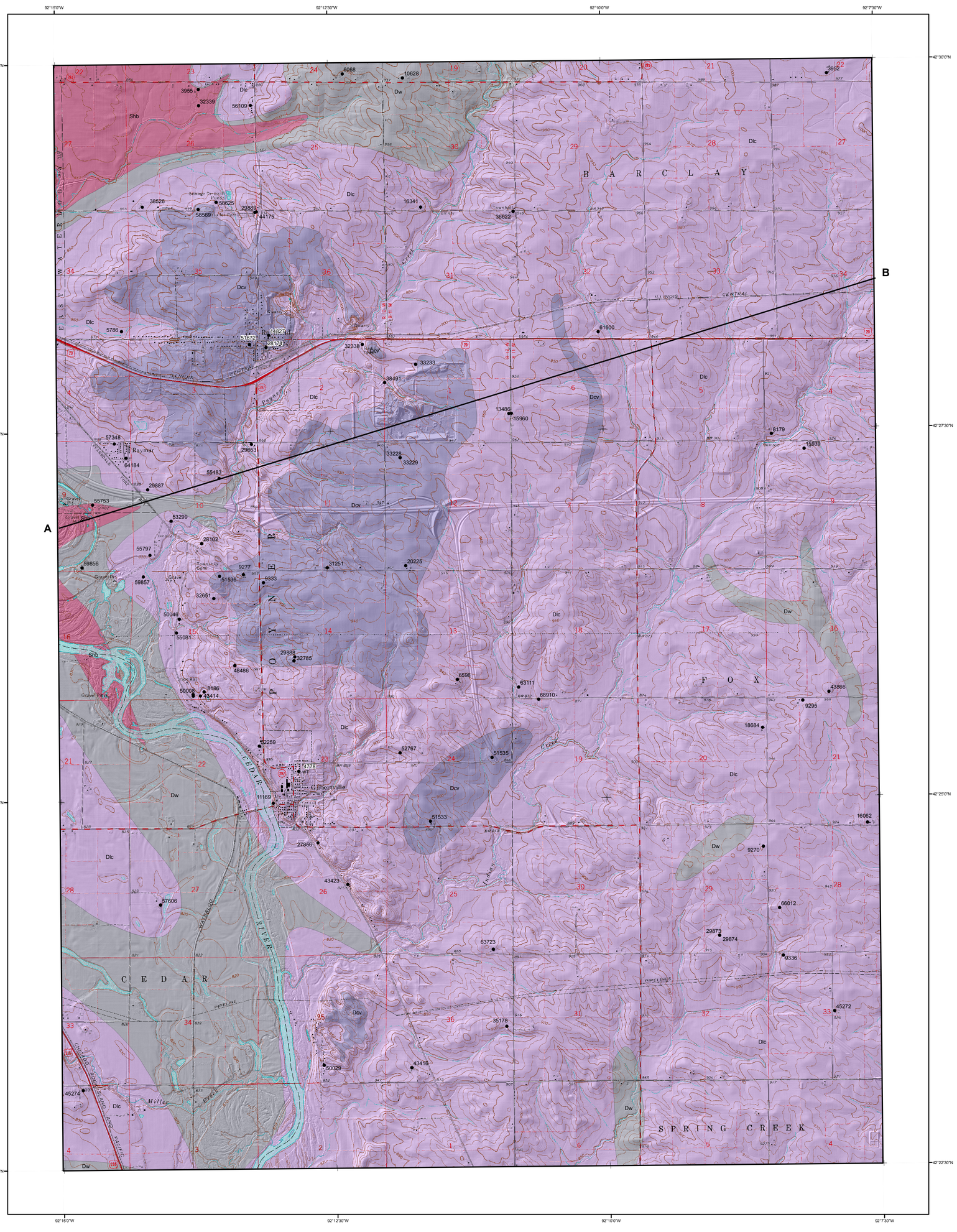

BEDROCK GEOLOGY OF THE GILBERTVILLE 7.5' QUADRANGLE, BLACK HAWK COUNTY, IOWA

Iowa Geological and Water Survey
Open File Map OFM-11-03
September 2011

prepared by

Robert Rowden, Robert McKay, Huaibao Liu, Stephanie Tassier-Surine, Deb Quade, and James Giglierano

Iowa Geological and Water Survey, Iowa City, Iowa

Iowa Department of Natural Resources, Roger Lande, Director
Iowa Geological and Water Survey, Robert D. Libra, State Geologist

Supported in part by the U.S. Geological Survey
Cooperative Agreement Number G10AC00423
National Cooperative Geologic Mapping Program (STATEMAP)

ACKNOWLEDGMENTS

Special thanks to Sherman Lundy of BMC Aggregates and Lee Prues of Paul Neiman Construction for allowing us access to their properties. New subsurface geologic data was mostly generated by University of Iowa students Kyle Bracken and Jaime Ricci who produced descriptive logs of water well drilling samples. Michael Bounk and Tom Marshall of the Iowa Geological and Water Survey (IGWS) provided additional descriptive logging of water wells. Jason Vogelgesang (IGWS) prepared well drilling samples for stratigraphic logging. Bill Bunker, Ray Anderson, and Brian Witzke (IGWS) provided valued background information concerning the bedrock topography, geology, and Devonian stratigraphy of the area. Andy Asell and Casey Kohrt (IGWS) provided GIS mapping technical help.

Introduction to the Bedrock Geology of the Gilbertville 7.5' Quadrangle

The Gilbertville 7.5' Quadrangle within Black Hawk County, Iowa, is located in the south-central portion of the Iowan Surface landform region, which is characterized by various episodes of erosion before the Wisconsinan glacial events (Prior, 1991).

The quadrangle area of Gilbertville is covered by various Quaternary glacial deposits with a maximum thickness of up to 42.7 m (140 ft). Nine indubitable bedrock outcrops were found in the northwest portion of the quad near the towns of Raymar and Raymond during the field investigation. Subsurface information for the bedrock mapping was mostly derived from the analysis of water well materials and drill-hole information collected by the Iowa Geological and Water Survey (IGWS) and stored in the GEOSAM database of IGWS. A total of 80 private and public wells and 11 drill holes were reviewed within the quad. Bedrock information from surrounding quarries was also helpful in mapping the bedrock geology of the quad.

In the mapping area, Middle Devonian rocks form the major bedrock surface, and water wells are developed in both Devonian and Silurian rocks. Being part of a special depositional region within the Iowa Basin, the Devonian stratigraphy of the regional area has been intensively studied by IGWS staff (e.g., Belanski, 1927; Koch, 1970) and re-studied and correlated by Witzke and Bunker (1984), Witzke and others (1988), Anderson and Bunker (1998), Groves and others (2008), etc. Other studies in the area include Anderson and Garvin (1984) and Day and others (2006). The stratigraphic nomenclature and correlation in this map follow the stratigraphic framework proposed by Witzke and others (1988).

The youngest bedrock unit within the quad is the Devonian Coralville Formation, while the oldest rocks forming part of the bedrock surface are the Silurian Hopkinton and Blanding formations. The Devonian is dominated by carbonates varying between limestone and dolomite with accompanying minor shale. The Silurian is comprised of dolomite with varying amounts of chert and minor shale. Based on lithologic features and fossils, the Devonian rocks in the mapping area can be subdivided, in descending order, into the Coralville and Little Cedar formations and the Wapsipinicon Group.

The Coralville Formation occurs mostly in the western half of the quad on bedrock highs and is characterized by a lower fossiliferous carbonate member with abundant marine fauna (Gizzard Creek Member) and an upper carbonate dominated unit with laminated, brecciated, or evaporitic textures and some restricted marine faunas (Iowa City Member).

The Little Cedar Formation is the dominant bedrock surface unit in the quad and is characterized by fossiliferous dolomite and dolomitic limestone in the lower part and by sparsely fossiliferous to unfossiliferous dolomite, shale, and limestone (laminated to brecciated) in the upper part.

The Wapsipinicon Group is dominated by laminated or brecciated, unfossiliferous limestone and dolomite that is sometimes sandy and cherty at its base. Within the quad, only the Pinicon Ridge Formation of the group is present, and it forms the bedrock surface in the deeper bedrock valleys.

The Silurian Hopkinton and Blanding formations are comprised of fossil-moldic to vuggy dolomite that are cherty to very cherty with nodular to bedded chert in the upper part of the Blanding Formation. The Hopkinton rocks are generally more fossiliferous and less cherty than the underlying Blanding rocks. The Silurian rocks form the bedrock surface in the deepest parts of the bedrock valleys in the northwest and central western edge of the quad.

Ordovician Maquoketa Formation rocks do not occur at the bedrock surface within the quad, but directly underlie the Silurian rocks. The Maquoketa rocks include interbedded green to gray dolomitic shale and shaly dolomite with minor limestone, and are variably cherty and fossiliferous.

Cited References:

Anderson, W.I., and Garvin, P.L. (eds), 1984: The Cedar Valley Formation (Devonian), Black Hawk and Buchanan counties: Carbonate Facies and Mineralization, area. Geol. Soc. of Iowa, Guidebook 42, 47 p.

Anderson, R.R., and Bunker, B.J. (eds), 1998: Fossil shells, glacial swells, piggy smells, and drainage wells: the geology of the Mason City, Iowa, area. Geol. Soc. of Iowa, Guidebook 65, 71 p.

Belanski, C.H., 1927: The Shellrock Stage of the Devonian. American Midland Naturalist, v. 10, p. 316-370.

Day, J., Luczaj, J., and Anderson, R. (eds), 2006: New Perspectives and Advances in the Understanding of Lower and Middle Paleozoic Epeiric Carbonate Depositional Systems of the Iowa and Illinois Basins, Guidebook for the 36th Annual Field Conference of the Great Lakes Section, Society for Sedimentary Geology (SEPM), and the 67th Annual Tri-State Field Conference, September 29 – October 1, 2006, 167 p.

Groves, J.R., Walters, J.C., and Day, J. (eds), 2008: Carbonate platform facies and faunas of the Middle and Upper Devonian Cedar Valley Group and Lime Creek Formation, northern Iowa. IGS Guidebook 28, 96 p.

Koch, D.L., 1970: Stratigraphy of the Upper Devonian Shell Rock Formation of north-central Iowa. IGS Report of Investigations 10, the state of Iowa, 123 p.

Prior, J.C., 1991: Landforms of Iowa. Univ. of Iowa Press, Iowa City, 154 p.

Witzke, B.J., Anderson, R.R. and Pope, J.P., 2010: Bedrock geologic map of Iowa, 1:500,000. IGS Open File Map OFM-2010-01.

Witzke, B.J. and Bunker, B.J., 1984: Devonian stratigraphy of north-central Iowa. IGS Open File Report 84-2, p. 107-149.

Witzke, B.J., Bunker, B.J., and Rogers, F.S., 1988: Eifelian through lower Frasnian stratigraphy and deposition in the Iowa area, central midcontinent, U.S.A. in McMillan, N.J., Embry, A.F, and Glass, D.J. (eds.): Devonian of the World, Canadian Soc. Of Petroleum Geologists, Memoir 14, vol. 1, p. 221-250.

LEGEND

CENOZOIC

QUATERNARY SYSTEM

Qu — **Qu – Undifferentiated unconsolidated sediment** Consists of loamy soils developed in loess and glacial till of variable thickness, and alluvial clay, silt, sand, and gravel. Total thickness can be up to 50 m (165 ft) in the bedrock valleys within the quad. This unit is shown only on the cross-section, not on the map.

PALEOZOIC

DEVONIAN SYSTEM

Dcv — **Dcv - Limestone and Dolomite** (Coralville Formation) Middle Devonian. The thickness of this map unit varies between 0 and 10 m (0-32 ft) within the quad. The lower Gizzard Creek Member is fossiliferous carbonate with an abundant marine fauna and is dominated by dolomite and dolomitic limestone, becoming slightly argillaceous in part, with common calcite filled vugs; the low diversity fauna are characterized by crinoid debris and brachiopods and rare gastropods and bryozoans. The upper Iowa City Member is carbonate dominated, with laminated, brecciated, or evaporitic textures and some restricted marine faunas; the restricted marine fauna is dominated by favositid corals and/or branching and domal stromatoporoids. Stromatoporoid rich biostromal intervals occur within and around the quad area.

Dlc — **Dlc - Dolomite and Limestone** (Little Cedar Formation) Middle Devonian. The thickness of this map unit ranges from 0 to 30 m (0-100 ft) within the quad. The map unit is dominated by slightly argillaceous to argillaceous dolomite and dolomitic limestone, usually vuggy and partially laminated and/or cherty. This unit is commonly fossiliferous and brachiopods are especially abundant in lower portion. The upper portion (Hinkle Member) is dense unfossiliferous lithographic or sublithographic limestone or dolomitic limestone, with laminated, pelleted, intraclastic, and birdseye fabrics.

Dw — **Dw - Dolomite, Limestone, Shale, and minor Sandstone** (Wapsipinicon Group) Middle Devonian. This map unit contains only the Pinicon Ridge Formation of the group, with a total thickness that varies from 0 to 23 m (0-75 ft) in the mapping area. It is dominated by laminated or brecciated, unfossiliferous limestone and dolomite that is sometimes sandy and cherty at its base.

SILURIAN SYSTEM

Shb — **Shb – Dolomite with Chert** (Hopkinton and Blanding formations) Lower Silurian. The total thickness of the map unit is up to 49 m (160 ft). The unit is fossil-moldic to vuggy dolomite and cherty to very cherty with nodular to bedded chert in the upper part of the Blanding formation. Fossils include corals, brachiopods, and stromatoporoids. The Hopkinton rocks are generally more fossiliferous and less cherty than the underlying Blanding rocks.

ORDOVICIAN SYSTEM

Om — **Om – Shale and Dolomite** (Maquoketa Formation) Upper Ordovician. The total thickness of the map unit is up to 91 m (300 ft). The unit is comprised of interbedded green to gray dolomitic shale and shaly dolomite with minor limestone; variably cherty and variably fossiliferous with brachiopod and graptolites; thin brown to brown-gray dolomitic shale layers occur in lower 10 m (33 ft). This unit is shown only on the cross-section, not on the map.

- **Wells**
- **Drill Holes**
- × **Outcrops**

Adjacent 7.5' Quadrangles

1:24,000

0 0.5 1 2 3 4 Miles

0 0.5 1 2 3 4 Kilometers

Location Map

N

GEOLOGIC CROSS-SECTION A-B

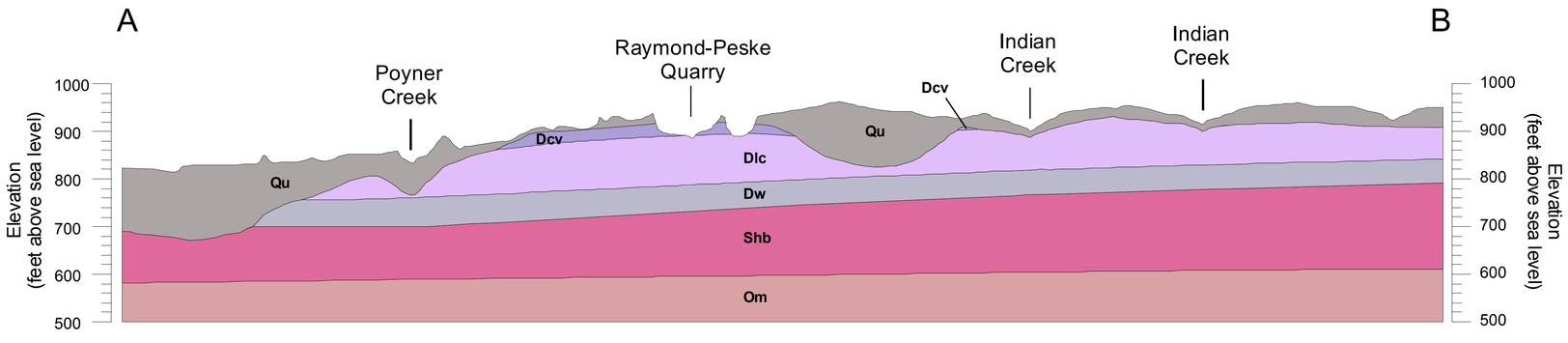

Correlation of Map Units

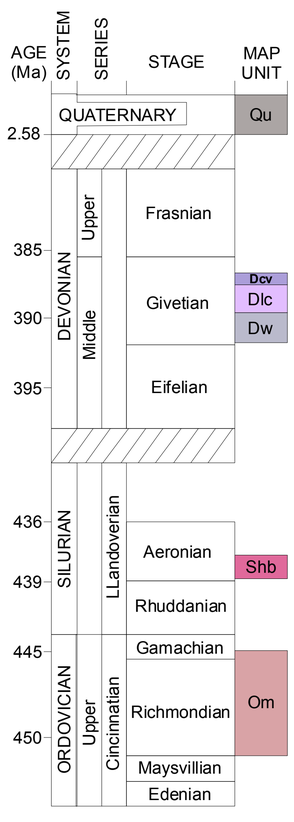

Base map from USGS Gilbertville 7.5' Digital Raster Graphic (IGS GIS file DRGB28.TIF) which was scanned from the Gilbertville 7.5' Topographic Quadrangle map, published by US Geological Survey in 1972
Topographic contours and land features based on 1971 aerial photography, field checked in 1972
Land elevation contours (10' interval).

Iowa Geological and Water Survey digital cartographic file Gilberville_BedrockGeology.mxd, version 9/28/11 (ArcGIS 10.0)
Map projection and coordinate system based on Universal Transverse Mercator (UTM) Zone 15, datum NAD83.

The map and cross section are based on interpretations of the best available information at the time of mapping. Map interpretations are not a substitute for detailed site specific studies.